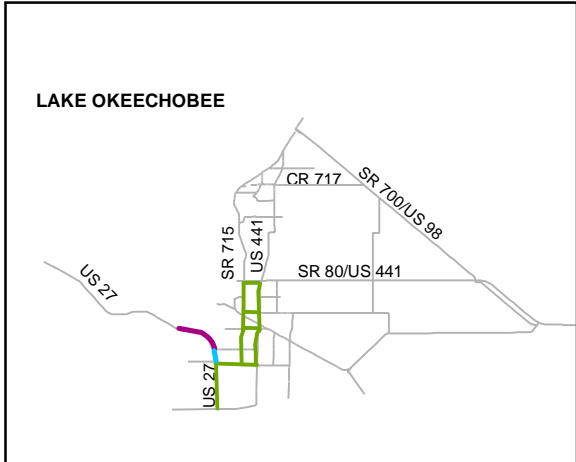


Palm Beach 2030 Long Range Transportation Plan

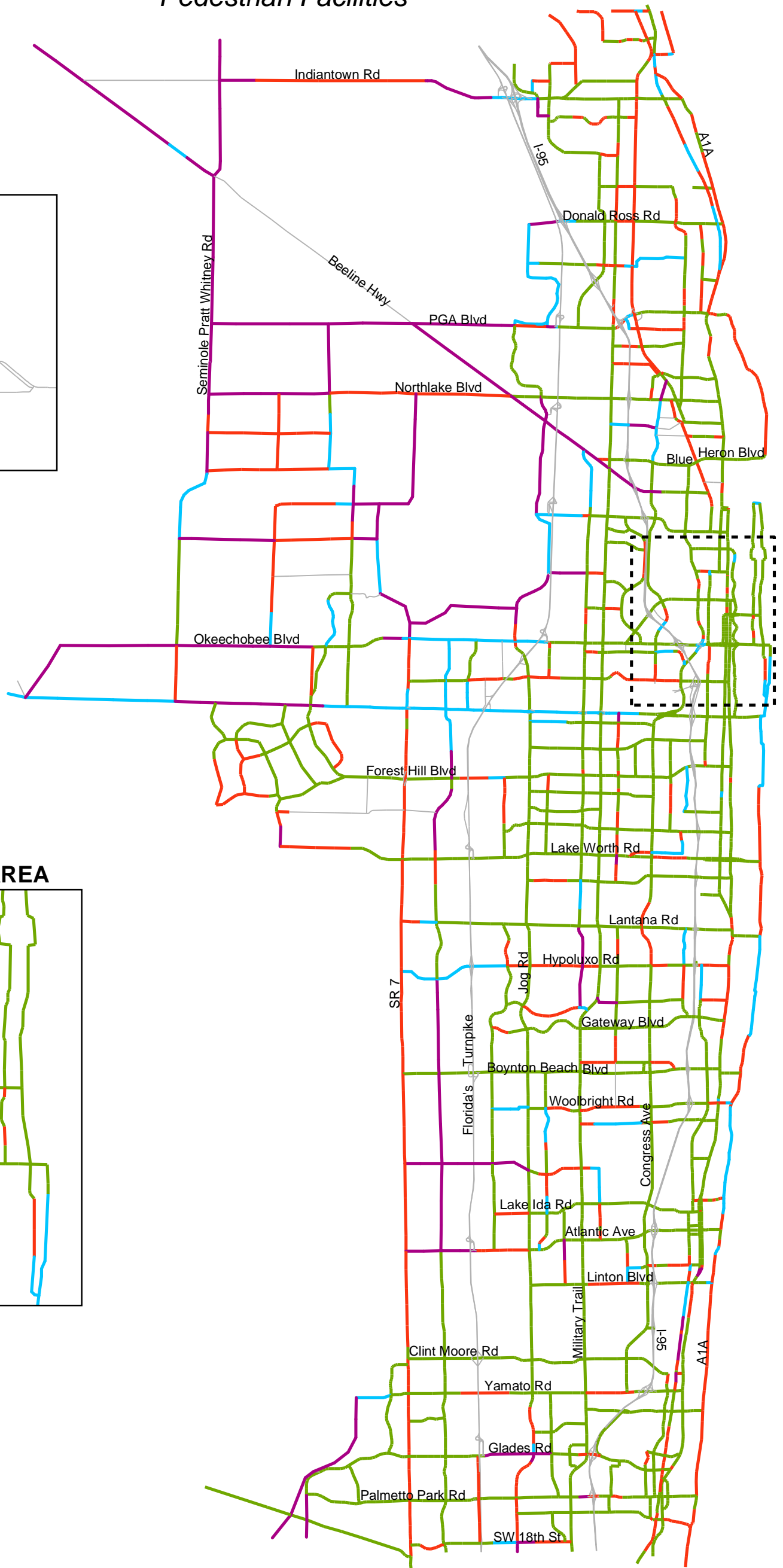
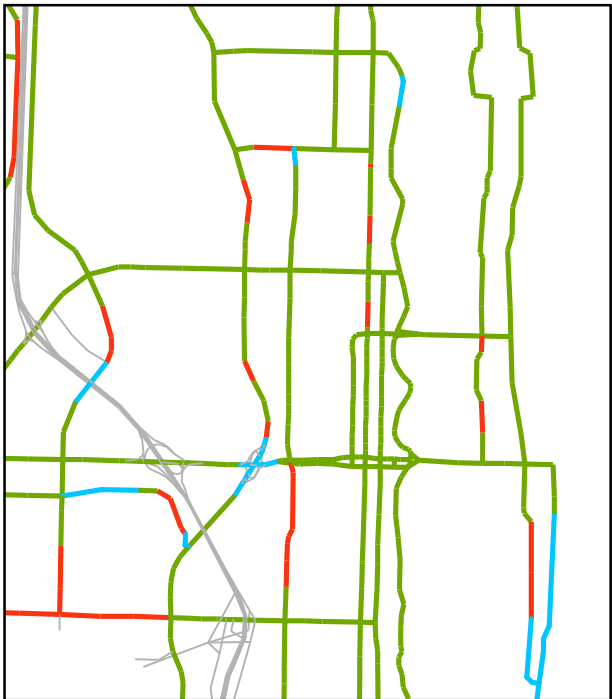
Proposed Cost Feasible Plan

Pedestrian Facilities

GLADES AREA



WEST PALM BEACH AREA



	LEGEND	NOTES
	Sidewalk on Both Sides	<p>The Proposed Cost Feasible Pedestrian facilities map includes the existing pedestrian facilities in Palm Beach County and future pedestrian facilities. Existing pedestrian facilities were derived from the FDOT Roadway Characteristics Inventory (RCI), Palm Beach County Engineering Department sidewalk inventory, and GIS planimetrics layer. Future pedestrian facilities include roadways with capacity improvements and sidewalks to infill.</p>
	Sidewalk on One Side Only	
	Future Sidewalk (Roadway Improvement)	
	Future Sidewalk (Infill)	