

II. FISCAL IMPACT ANALYSIS

A. Five Year Summary of Fiscal Impact:

Fiscal Years	2006	2007	2008	2009	2010
Capital Expenditures	\$221,320	-0-	-0-	-0-	-0-
Operating Costs	-0-	-0-	-0-	-0-	-0-
External Revenues	-0-	-0-	-0-	-0-	-0-
Program Income (County)	-0-	-0-	-0-	-0-	-0-
In-Kind Match (County)	-0-	-0-	-0-	-0-	-0-
NET FISCAL IMPACT	\$221,320	-0-	-0-	-0-	-0-

ADDITIONAL FTE POSITIONS (Cumulative) _____

Is Item Included in Current Budget? Yes X No _____
 Budget Acct No.: Fund 3503 Dept. 361 Unit 0670 Object 6505
 Program

B. Recommended Sources of Funds/Summary of Fiscal Impact:

Road Impact Fee Fund - Zone 3
 Jog Rd/Reobuck Rd to 45th Street

Supplement # 6 - Basic Services	\$173,693.22
- Reimbursables	\$ 35,526.30
- Additional Services	\$ 1,600.00
Consultant Authorization	\$210,819.52
Contingency	\$ 10,500.48
Fiscal Impact	\$221,320.00

C. Departmental Fiscal Review: R. D. Ward 6/1/06

III. REVIEW COMMENTS

A. OFMB Fiscal and/or Contract Dev. and Control Comments:

John D. Smith 6-29-06
 OFMB
John J. Jansen 6/30/06
 Contract Dev. and Control

B. Approved as to Form and Legal Sufficiency:

This item complies with current County policies.

Paul F. [Signature] 7/3/06
 Assistant County Attorney

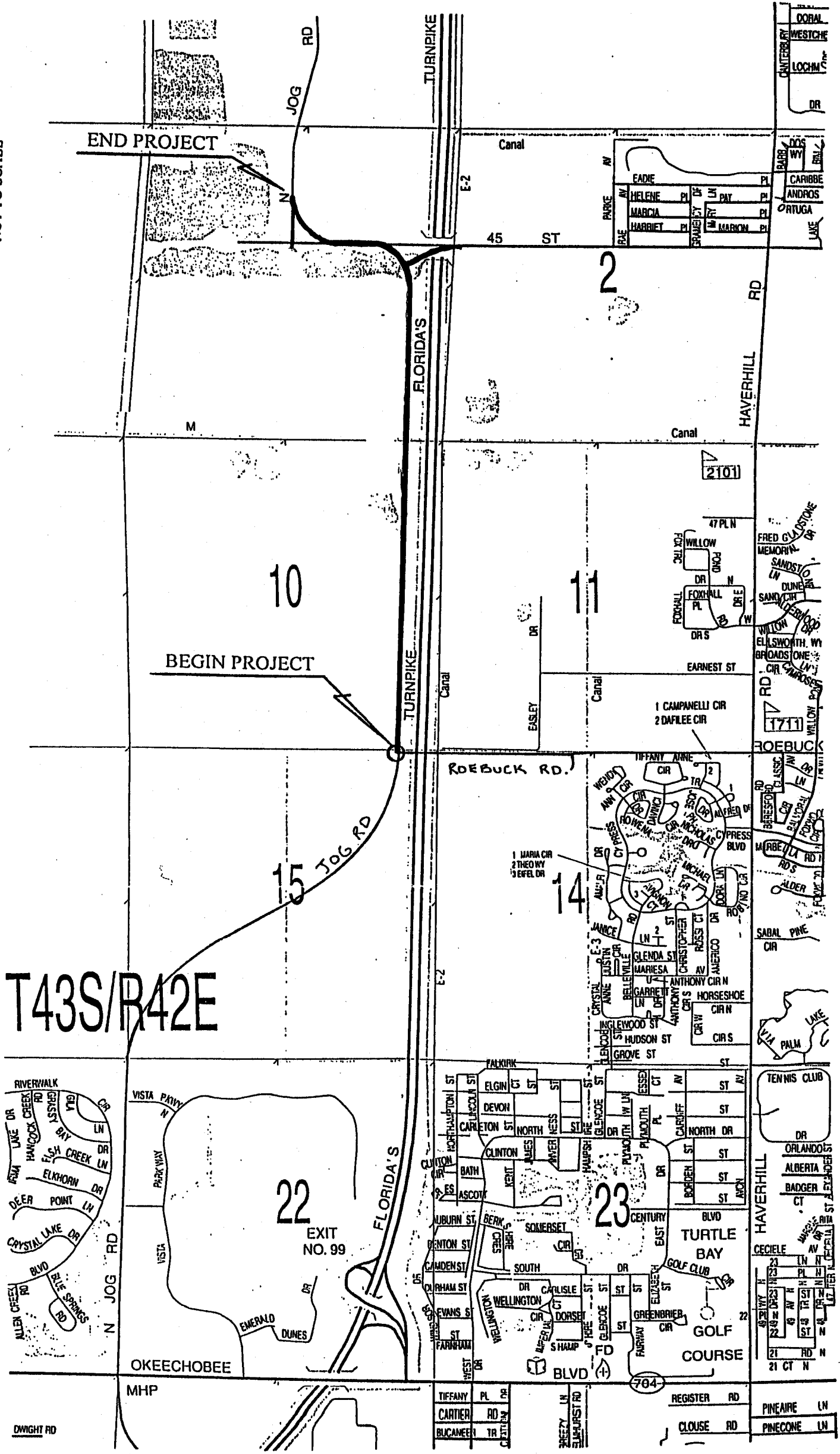
C. Other Department Review:

 Department Director


This summary is not to be used as a basis for payment.

PROJECT LOCATION
 JOG ROAD ALIGNMENT
 FROM ROEBUCK ROAD TO 45TH STREET

ATTACHMENT I



T43S/R42E



ATTACHMENT 2

SUPPLEMENTAL AGREEMENT BETWEEN

PALM BEACH COUNTY
AND
K-F GROUP, INC.
FOR PROFESSIONAL ENGINEERING SERVICES ON

JOG ROAD FROM ROEBUCK ROAD TO 45TH STREET
PROJECT NO.: 1998506A

PALM BEACH COUNTY, FLORIDA

THIS SUPPLEMENTAL AGREEMENT No. 6, made and entered into this day of
_____ **2006 by and between Palm Beach County, hereinafter COUNTY, and,**
K-F Group, Inc., a Florida Corporation with an address of 2324 Congress Avenue, Suite 2E, West
Palm Beach, Florida 33406, hereinafter CONSULTANT.

WITNESSETH

WHEREAS, the COUNTY and CONSULTANT entered into a Project Agreement dated
October 2, 2001 (R2001-1619), to provide professional engineering services for the design of Jog
Road from Roebuck Road to 45th Street, Palm Beach County, Florida (hereinafter PROJECT); and.

WHEREAS, the COUNTY now desires for the CONSULTANT to modify the alignment at
45th Street for the PROJECT; and

**RE: Jog Road from Roebuck Road to 45th Street
Project No.1998506A**

WHEREAS, the following fee has been negotiated as just and reasonable compensation for these professional services to be performed by the **CONSULTANT**:

Basic Services in a lump sum fee of \$173,693.22;
Reimbursable Services (Not to Exceed) \$35,526.30;
Additional Services (Not to Exceed) \$1,600.00;
Totaling \$210,819.52

NOW, THEREFORE, THIS INDENTURE WITNESSETH: That for and in consideration of the mutual benefits to flow from each to the other, the parties hereto agree as follows:

1. The **CONSULTANT** agrees to provide professional services as described in Exhibit "A" of the Agreement known as "SCOPE OF WORK & FEE".
2. The **CONSULTANT** agrees to "CERTIFICATION" statements as described in Exhibit "B" of the Agreement.
3. The **CONSULTANT** agrees to Small Business Enterprise (SBE) Participation, described in Exhibit "C" of the Agreement.
4. The **CONSULTANT** has provided a Letter of Intent to perform as an SBE as described in Exhibit "D" of the Agreement.
5. The **COUNTY** agrees to pay the **CONSULTANT** a fee of Two Hundred Ten Thousand Eight Hundred Nineteen Dollars and Fifty-Two Cents (\$210,819.52).
6. The **CONSULTANT** agrees to indemnify, defend and hold harmless the **COUNTY** against all claims that may arise as a result of negligence, wrongdoing, misconduct or want of care by the **CONSULTANT**.

Except as hereby amended, changed or modified, all other terms and conditions of the original Agreement dated October 2, 2001 (R2001-1619) and;

Supplements and Amendments thereto, shall remain in full force and effect.

**RE: Jog Road from Roebuck Road to 45th Street
Project No.1998506A**

IN WITNESS WHEREOF, the parties hereto have made and executed this Authorization as of the day and year first above written.

OWNER:

**Palm Beach County, Florida, a
Political Subdivision of the
State of Florida**

BOARD OF COUNTY COMMISSIONERS

BY: _____
Tony Masilotti, Chairman

ATTEST:
Sharon R. Bock, Clerk & Comptroller
Circuit Court

BY: _____
Deputy Clerk

SEAL

**APPROVED AS TO TERMS
AND CONDITIONS:**

BY: *2/14 Dennis A. Jennings*
Department Head

**APPROVED AS TO FORM & LEGAL
SUFFICIENCY:**

County Attorney

CONSULTANT:

**K-F Group, Inc.
a Florida Corporation**

BY: _____
Hian C. Kor, P.E., President

CORPORATE SEAL

WITNESS:

BY: *Herbert L. Fleischmann*

HERBERT L. FLEISCHMANN
(Printed Name)

BY: *Oridio Maldonado*

Oridio Maldonado
(Printed Name)

EXHIBIT "A"



K-F GROUP, INC.
CONSULTING ENGINEERS

RECEIVED MAY - 2 2006

May 2, 2006

Mr. Steve Carrier, P.E.
Five Year Road Program Manager
Palm Beach County Roadway Production Division
P.O. Box 21229
West Palm Beach, FL.33416-1229

*David Yang -
Pls process
OK as to scope
& fee
S. Schnell
5/4/06*

RE : FEE PROPOSAL – ADDITIONAL SERVICES
JOG ROAD Roebuck Rd. to 45th Street
P.B.C. Project No. 1998506 A

Dear Mr. Carrier,

Enclosed for your review and approval, please find a Fee Proposal for additional services. The additional services for K-F Group is based on revising the horizontal curves from south of 45th Street to the end of the project in order to reduce the superelevation at the bridge connection over Florida's Turnpike and at SWA's pelletization facility. This revision also required the modification to the Interim plans that connected at the new 45th Street bridge plans and continued to the projects end. This also revised the overall set of plans from Roebuck Road to the projects end that is required for permitting purposes. Brooks Surveying Consultants additional services is for resetting the baseline and reference points and adding new legal descriptions and sketch's due to the change in the roadway alignment. James F. Schnelle's additional service is for the mitigation area revision along the existing SWA lake. The following is a breakdown of the fee:

BASE FEE

K-F Group, Inc.- Redesign of Horiz. Curves	\$ 132,960.37	
K-F Group, Inc.- Interim Connection at 45 th St.	\$ 28,418.78	
K-F Group, Inc.- Combined Projects	\$ 12,314.07	
Brooks Surveying Consultants, Inc.- BL, Ref.Pts.	\$ 6,462.50	Reimb.
James F. Schnelle, Jr.(EM&E)- Mitigation	\$ 7,200.00	
TOTAL BASE FEE	\$ 187,355.72	173,693.22

REIMBURSABLES (NOT TO EXCEED)

K-F Group, Inc. (Printing)	\$ 943.80	
K-F Group, Inc. (Additional Permitting)	\$ 20,000.00	
Brooks Surveying Consultants, Inc. – Airboat/ATV	\$ 920.00	
TOTAL REIMBURSABLES	\$ 21,863.80	35,526.30

ADDITIONAL SERVICES

Brooks Surveying Consultants, Inc (Legals/Sketches)	\$ 1,600.00
TOTAL ADDITIONAL SERVICES	\$ 1,600.00

TOTAL PROJECT FEE \$ 210,819.52 ✓

Carrier
JOG ROAD - Additional Services
Page 2

If there are any questions, please do not hesitate in calling us at 963-2730.

Thank You.

Sincerely,

K-F Group, Inc.



Herb Fleischman
Project Manager

Enclosures

cc: Omelio A. Fernandez, P.E., Director, Engineering/Public Works Operations
Dave Young, P.E., Special Projects Manager
Javier Lopez, P.E., Project Engineer

K-F GROUP, INC.
LUMP SUM FEE QUOTATION PROPOSAL

County Project No. 98506A

Project Name: JOG ROAD (Roebuck Rd. to 45th Street)

ADDITIONAL SERVICES:
REDESIGN OF HORIZONTAL CURVES FROM
SOUTH OF 45th STREET TO END PROJECT
4 LANE (ULTIMATE 6 LANE) DESIGN

No. / Activity	PROJECT MANAGER		SR. PROJECT ENGINEER		PROJECT ENGINEER		CADD TECHNICIAN		Basic Activity Dollar Amount	Manhours By Activity	Average Hourly Rate
	Man Hour	Hourly Rate	Man Hour	Hourly Rate	Man Hour	Hourly Rate	Man Hour	Hourly Rate			
Roadway Design	213	\$41.00	501	\$44.00	98	\$33.00	314	\$22.50	\$41,076.00	1126	\$36.48
Sign./Pavt. Marking	13	\$41.00	47	\$44.00	18	\$33.00	52	\$22.50	\$4,365.00	130	\$33.58
TOTAL MANHOURS	226		548		116		366		\$45,441.00	1256	\$36.18

TOTAL LUMP SUM FEE COMPUTATION

FEE SUBTOTAL RAW LABOR \$45,441.00 ✓
Multiplier = 1.66 \$75,432.06 ✓
Subtotal \$120,873.06 ✓
Operating Margin = 10% \$12,087.31 ✓
K-F GROUP, INC. BASE FEE *2.93 Multiplier* \$132,960.37 ✓

BASE FEE (LUMP SUM)

K-F Group, Inc.-Redesign of Horiz. Curves \$132,960.37
K-F Group, Inc.-Interim Connection at 45th Street \$28,418.78
K-F Group, Inc.-Combined Projects \$12,314.07
Brooks Surveying Consultants, Inc.(Design Survey) *Reimb. Reimb.* \$6,462.50
James F. Schnelle (EM&E) (Environmental) \$7,200.00
Total Base Fee ~~\$187,355.72~~ **173,693.22** ✓

REIMBURSABLES (NOT TO EXCEED)

K-F Group, Inc. (Printing) \$943.80
K-F Group, Inc. (Additional Permitting) \$20,000.00
Brooks Surveying Consultants, Inc.(Airboat/ATV) \$920.00
Total Reimbursables ~~\$21,863.80~~ **35,526.30** ✓

ADDITIONAL SERVICES

Brooks Surveying Services, Inc. (Legals/Sketchs) \$1,600.00
Total Additional Services \$1,600.00

TOTAL PROJECT FEE **\$210,819.52** ✓

*2.926 Multiplier
on contract*

PREPARED BY : Herb Fleischman Date:05/1/06

K-F GROUP, INC.

PROJECT NUMBER 98506A

JOG ROAD from Roebuck Road to 45th Street

**DESCRIPTION: REDESIGN OF HORIZONTAL CURVES FROM SOUTH OF 45th STREET
TO END PROJECT - 4 LANE (ULTIMATE 6 LANE) DESIGN
STA. 273 TO STA 327 (5,400 L.F. - 1.02 MI.)**

ITEM	SHEET/ EA.	PROJECT MANAGER	SR. DESIGNER	DESIGNER	CADD/ TECH.	TOTALS	REMARKS
ROADWAY DESIGN							
Master Plan 1"=40' Scale (Roll)	2	42	54	0	0	96	Interim & Ultimate
Key Sheet	1	1	0	0	1	2	Rev. Title & Limits
Drainage Maps	2	4	20	0	24	48	
Typical Sections w/ Details	2	2	5	0	5	12	Rev. Superelevation & Details
Summary of Quantities Sheet/Comp.Book	1	0	0	0	0	0	Original contract
Summary of Drainage Structures	0	0	0	0	0	0	NIC
Plan 1"=40' Scale @ Curve	5	9	36	9	36	90	
Profile 1"=40' Scale @ Curve	5	9	36	9	36	90	
Plan 1"=40' Scale @ 45th Street	1	4	10	6	20	40	Connection to Metric
Profile @ 45th Street	1	2	6	4	8	20	Connection to Metric
Plan & Profile Temp. Conn. @ 45th St.	0	0	0	0	0	0	
Profile Grade Design	1	8	20	8	12	48	
Utility Conflict Resolutions	0	0	0	0	0	0	original contract
Utility Coordination Meetings	3	12	12	0	0	24	Additional Meetings w/ City & Utilities
Drainage Structure Sheets	60 ea	18	70	20	72	180	
Drainage Design/Drain.Comp. Book	1	6	42	6	6	60	Revise Drainage, Add Structures
Drainage Details/Special Design-Outfall	1	4	12	8	16	40	New Dry Detention areas

PREPARED BY: Herb Fleischman

Date:5/1/06

K-F GROUP, INC.

PROJECT NUMBER 98506A

DESCRIPTION: REDESIGN HORIZ. CURVES (4 Lane)

JOG ROAD from Roebuck Road to 45th Street

ITEM	SHEET/ EA.	PROJECT MANAGER	SR. DESIGNER	DESIGNER	CADD/ TECH	TOTALS	REMARKS
ROADWAY DESIGN (cont.)							
Bridge Hydraulic & Scour Analysis	0	0	0	0	0	0	
Emergency Overflow Weir Design	0	0	0	0	0	0	
Intersecting Street Profile (Major)	0	0	0	0	0	0	
Roadway Cross Sections	54	16	68	14	64	162	Incl. Soil Profile
Superelevation Details-Design	2	8	34	6	6	54	2 Curves
Meetings (County / Reviews)	6	12	12	0	0	24	Additional Meetings
Aerial Target Layout (Raster)		0	0	0	0	0	
Roadway Soil Survey Layout-1"=40' scale	0	0	0	0	0	0	
Permitting-SFWMD,CityWPB,DER,Tumpike		20	28	8	8	64	Additional - Resubmittals
Field Review	2	8	8	0	0	16	
Survey Support/Coordination		0	0	0	0	0	
Coordination Mtgs.w/CityWPB,Agencies		20	20	0	0	40	
Bridge Support/Coordination		8	8	0	0	16	New Wall Locations
Environmental Support/Coordination		0	0	0	0	0	
SUBTOTAL		213	501	98	314	1126	

PREPARED BY: Herb Fleischman

5/1/2006

K-F GROUP, INC.

PROJECT NUMBER 98506A

DESCRIPTION: REDESIGN HORIZ. CURVES (4 Lane)

JOG ROAD from Roebuck Road to 45th Street

ITEM	SHEET/ EA.	PROJECT MANAGER	SR. DESIGNER	DESIGNER	CADD/ TECH.	TOTALS	REMARKS
SIGNING/PAVEMENT MARKINGS							
Title/Key Sheet	1	0	0	0	0	0	Revise Title,Limits
Typical Sections	0	0	0	0	0	0	
Summary Pavement Marking/Signing	1	3	7	8	12	30	
Interconnect Sheets	4	0	2	0	2	4	
Pavement Marking/signing Plan	4	10	38	10	38	96	1"=40' scale
SUBTOTAL		13	47	18	52	130	
ROADWAY DESIGN		213	501	98	314	1126	
PROJECT SUBTOTAL		234	548	116	366	1256	
SUPERVISION/QCQA		0	0	0	0	0	5.00%
PROJECT TOTAL		226	548	116	366	1256	

PREPARED BY: Herb Fleischman

Date:5/1/06

K-F GROUP, INC.

LUMP SUM FEE QUOTATION PROPOSAL

County Project No. 98506A

Project Name: JOG ROAD (Roebuck Rd. to 45th Street)

ADDITIONAL SERVICES:

**INTERIM CONNECTION AT 45th STREET
TO END PROJECT 4- LANE DESIGN**

No. / Activity	PROJECT MANAGER		SR. PROJECT ENGINEER		PROJECT ENGINEER		CADD TECHNICIAN		Basic Activity Dollar Amount	Manhours By Activity	Average Hourly Rate
	Man Hour	Hourly Rate	Man Hour	Hourly Rate	Man Hour	Hourly Rate	Man Hour	Hourly Rate			
Roadway Design	29	\$41.00	97	\$44.00	22	\$33.00	77	\$22.50	\$7,915.50	225	\$35.18
Sign./Pavt. Marking	6	\$41.00	15	\$44.00	12	\$33.00	22	\$22.50	\$1,797.00	55	\$32.67
TOTAL MANHOURS	35		112		34		99		\$9,712.50	280	\$34.69

TOTAL LUMP SUM FEE COMPUTATION

FEE SUBTOTAL	RAW LABOR	\$9,712.50
Multiplier =	1.66	\$16,122.75
Subtotal		\$25,835.25
Operating Margin = 10%		\$2,583.53
K-F GROUP, INC. BASE FEE		\$28,418.78

PREPARED BY: Herb Fleischman

Date: 05-01-06

K-F GROUP, INC.

PROJECT NUMBER 98506A

DESCRIPTION: INTERIM CONNECTION AT 45th STREET TO END PROJECT
4- LANE DESIGN

JOG ROAD from Roebuck Road to 45th Street

ITEM	SHEET/ EA.	PROJECT MANAGER	SR. DESIGNER	DESIGNER	CADD/ TECH.	TOTALS	REMARKS
ROADWAY DESIGN							
Master Plan 1"=40' Scale (Roll)	0	0	0	0	0	0	Incl. in Ultimate Design
Key Sheet	1	0	0	0	1	1	Rev. Title & Limits
Drainage Maps	1	0	5	0	5	10	Rev. Ultimate Sheet
Typical Sections w/ Details	1	2	5	0	5	12	New Typical, Rev.Limits, Title, Sheet #s
Summary of Quantities Sheet/Comp.Book	1	4	12	0	8	24	Rev. Quantities for Interim Design
Summary of Drainage Structures	0	0	0	0	0	0	NIC
Plan 1"=40' Scale	3	2	7	2	7	18	Rev. Plan, Limits, Title, Sheet #s
Profile 1"=40' Scale	3	2	7	2	7	18	Rev. Profile, Limits, Title, Sheet #s
Plan 1"=40' Scale @ 45th Street	1	4	14	4	14	36	Temp. Connection
Profile 1"=40' Scale @ 45th Street	1	2	8	4	10	24	Temp. Connection
Profile Grade Design	1	2	8	4	2	16	Temp. Connection
Utility Conflict Resolutions	0	0	0	0	0	0	original contract
Utility Coordination Meetings	0	0	0	0	0	0	Incl. w/Ulimate
Drainage Structure Sheets	5	1	2	0	2	5	Rev. Ultimate Design Shts. & Incl.in set
Drainage Design/Drain.Comp. Book	1	8	12	4	0	24	Separate Permit Calculations
Drainage Details/Special Design-Outfall	0	0	0	0	0	0	Incl. in Ultimate Design

PREPARED BY: Herb Fleischman

Date:5/1/06

K-F GROUP, INC.

PROJECT NUMBER 98506A

DESCRIPTION: INTERIM CONNECTION (4- LANE DESIGN)

JOG ROAD from Roebuck Road to 45th Street

ITEM	SHEET/ EA.	PROJECT MANAGER	SR. DESIGNER	DESIGNER	CADD/ TECH	TOTALS	REMARKS
ROADWAY DESIGN (cont.)							
Bridge Hydraulic & Scour Analysis	0	0	0	0	0	0	
Emergency Overflow Weir Design	0	0	0	0	0	0	
Intersecting Street Profile (Major)	0	0	0	0	0	0	
Roadway Cross Sections	9 sect.	2	13	2	10	27	Interim from Sta.283 to Sta.291
Roadway Cross Sections	10 sheets	0	4	0	6	10	Rev. Limits, Titles, Sheet #s Sta 297 to 327
Superelevation Details-Design	0	0	0	0	0	0	
Meetings (County / Reviews)	0	0	0	0	0	0	
Aerial Target Layout (Raster)		0	0	0	0	0	
Roadway Soil Survey Layout-1"=40' scale	0	0	0	0	0	0	
Permitting-SFWMD, CityWPB, DER, Turnpike		0	0	0	0	0	
Field Review	0	0	0	0	0	0	
Survey Support/Coordination		0	0	0	0	0	
Coordination Mtgs. w/CityWPB, Agencies		0	0	0	0	0	
Bridge Support/Coordination		0	0	0	0	0	
Environmental Support/Coordination		0	0	0	0	0	
SUBTOTAL		29	97	22	77	225	

PREPARED BY: Herb Fleischman

5/1/2006

K-F GROUP, INC.

PROJECT NUMBER 98506A

DESCRIPTION: INTERIM CONNECTION (4- LANE DESIGN)

JOG ROAD from Roebuck Road to 45th Street

ITEM	SHEET/ EA	PROJECT MANAGER	SR. DESIGNER	DESIGNER	CADD/ TECH.	TOTALS	REMARKS
SIGNING/PAVEMENT MARKINGS							
Title/Key Sheet	1	0	0	0	1	1	Revise Title,Limits
Typical Sections	0	0	0	0	0	0	
Tabulation of Quantities Marking/Signing	1	2	4	6	8	20	New interim Quantities
Pavement Marking/Signing Plan	2	4	10	6	12	32	1"=40' scale,Interim Sta 283 to 296
Pavement Marking/Signing Plan	2	0	1	0	1	2	Rev. Title,Limits,Sht. #s Sta 297 to 327
SUBTOTAL		6	15	12	22	55	
ROADWAY DESIGN		29	97	22	77	225	
PROJECT SUBTOTAL		35	112	34	99	280	
SUPERVISION/QCQA		0	0	0	0	0	5.00%
PROJECT TOTAL		35	112	34	99	280	

PREPARED BY: Herb Fleischman

Date:5/1/06

K-F GROUP, INC.

LUMP SUM FEE QUOTATION PROPOSAL

County Project No. 98506A

Project Name: JOG ROAD (Roebuck Rd. to 45th Street)

**ADDITIONAL SERVICES:
COMBINED PROJECTS 4 LANE (ULTIMATE 6 LANE)
FOR TURNPIKE PERMITTING**

No. / Activity	PROJECT MANAGER		SR. PROJECT ENGINEER		PROJECT ENGINEER		CADD TECHNICIAN		Basic Activity Dollar Amount	Manhours By Activity	Average Hourly Rate
	Man Hour	Hourly Rate	Man Hour	Hourly Rate	Man Hour	Hourly Rate	Man Hour	Hourly Rate			
Roadway Design	20	\$41.00	54	\$44.00	0	\$33.00	45	\$22.50	\$4,208.50	119	\$35.37
Sign./Pavt. Marking	0	\$41.00	0	\$44.00	0	\$33.00	0	\$22.50	\$0.00	0	#DIV/0!
TOTAL MANHOURS	20		54		0		45		\$4,208.50	119	\$35.37

TOTAL LUMP SUM FEE COMPUTATION

FEE SUBTOTAL	RAW LABOR	\$4,208.50
Multiplier =	1.66	\$6,986.11
Subtotal		\$11,194.61
Operating Margin = 10%		\$1,119.46
K-F GROUP, INC. BASE FEE		\$12,314.07

TOTAL

PREPARED BY : Herb Fleischman

Date:04/11/06

K-F GROUP, INC.

PROJECT NUMBER 98506A

**DESCRIPTION: COMBINED PROJECTS 4 LANE (ULTIMATE 6 LANE) DESIGN
FOR TURNPIKE PERMITTING**

JOG ROAD from Roebuck Road to 45th Street

ITEM	SHEET/ EA	PROJECT MANAGER	SR. DESIGNER	DESIGNER	CADD/ TECH.	TOTALS	REMARKS
ROADWAY DESIGN							
Master Plan 1"=40' Scale (Roll)	0	0	0	0	0	0	
Key Sheet	1	0	0	0	1	1	Rev. Title & Limits
Drainage Maps	3	0	1	0	2	3	Rev. Title & Limits
Typical Sections w/ Details	5	0	2	0	3	5	Rev. Title & Limits
Summary of Quantities Sheet/Comp.Book	1	2	8	0	6	16	Combine Projects, Rev. Title & Limits
Summary of Drainage Structures	0	0	0	0	0	0	NIC
Plan 1"=40' Scale	11	1	5	0	5	11	Rev. Title & Limits
Profile 1"=40' Scale	11	1	5	0	5	11	Rev. Title & Limits
Plan 1"=40' Scale @ 45th Street	0	0	0	0	0	0	
Profile @ Curve	0	0	0	0	0	0	
Plan & Profile Temp. Conn. @ 45th St.	0	0	0	0	0	0	
Profile Grade Design	0	0	0	0	0	0	
Utility Conflict Resolutions	0	0	0	0	0	0	
Utility Coordination Meetings	0	0	0	0	0	0	
Drainage Structure Sheets	8 sheets	2	3	0	3	8	Combine Projects, Rev. Title & Limits
Drainage Design/Drain.Comp. Book	1	10	14	0	0	24	FDOT Rational Method for Permitting
Drainage Details/Special Design-Outfall	1	0	0	0	1	1	Combine Projects, Rev. Title & Limits

PREPARED BY: Herb Fleischman

Date: 4/20/06

K-F GROUP, INC.

PROJECT NUMBER 98506A

DESCRIPTION: COMBINED PROJECT 4 LANE (ULTIMATE 6 LANE) DESIGN FOR TURNPIKE PERMITTING

JOG ROAD from Roebuck Road to 45th Street

ITEM	SHEET/ EA	PROJECT MANAGER	SR. DESIGNER	DESIGNER	CADD/ TECH	TOTALS	REMARKS
ROADWAY DESIGN (cont.)							
Bridge Hydraulic & Scour Analysis	0	0	0	0	0	0	
Emergency Overflow Weir Design	0	0	0	0	0	0	
Intersecting Street Profile (Major)	0	0	0	0	0	0	
Roadway Cross Sections	39 sheets	4	16	0	19	39	Rev. Titles & Limits
Superelevation Details-Design	0	0	0	0	0	0	
Meetings (County / Reviews)	0	0	0	0	0	0	
Aerial Target Layout (Raster)		0	0	0	0	0	
Roadway Soil Survey Layout-1"=40' scale	0	0	0	0	0	0	
Permitting-SFWMD,CityWPB,DER,Tumpike		0	0	0	0	0	Incl. in Original Contract
Field Review		0	0	0	0	0	
Survey Support/Coordination		0	0	0	0	0	
Coordination Mtgs.w/CityWPB,Agencies		0	0	0	0	0	
Bridge Support/Coordination		0	0	0	0	0	
Environmental Support/Coordination		0	0	0	0	0	
SUBTOTAL		20	54	0	45	119	

PREPARED BY: Herb Fleischman

4/20/2006

K-F GROUP, INC.

PROJECT NUMBER 98506A

DESCRIPTION: COMBINED PROJECTS 4 LANE (ULTIMATE 6 LANE) DESIGN FOR TURNPIKE PERMITTING

JOG ROAD from Roebuck Road to 45th Street

ITEM	SHEET/EA	PROJECT MANAGER	SR. DESIGNER	DESIGNER	CADD/TECH.	TOTALS	REMARKS
SIGNING/PAVEMENT MARKINGS							
Title/Key Sheet	1	0	0	0	0	0	Not Required
Typical Sections	0	0	0	0	0	0	
Summary Pavement Marking/Signing	1	0	0	0	0	0	
Interconnect Sheets	0	0	0	0	0	0	
Pavement Marking/signing Plan	11	0	0	0	0	0	
SUBTOTAL		0	0	0	0	0	
ROADWAY DESIGN		20	54	0	45	119	
PROJECT SUBTOTAL		20	54	0	45	119	
SUPERVISION/QCQA		0	0	0	0	0	5.00%
PROJECT TOTAL		20	54	0	45	119	

PREPARED BY: Herb Fleischman

Date:4/20/06



K-F GROUP, INC.
CONSULTING ENGINEERS

Date: April 12, 2006

Project: JOG ROAD Roebuck Rd. to 45th Street
Project No. 1998506A

OUT OF POCKET EXPENSES

(1) SUBMITTAL PRINTS (22"x 34")

96 % Full Size Plans = 110 sheets x 3 sets = 330 sheets

100 % Full Size Plans = 110 sheets x 3 sets = 330 sheets

Final Full Size Plans = 110 sheets x 3 sets = 330 sheets

990 sheets x \$0.72 = \$712.80

(2) PERMITTING PRINTS (11" x 17")

Resubmittal ½ Size Plans = 110 sheets x 6 sets = 660 sheets x \$0.35= \$231.00

TOTAL = \$ 943.80

BROOKS SURVEYING CONSULTANTS, INC.

7843 162nd Court North Palm Beach Gardens, FL, 33418
Telephone: (561) 748-6123 Fax: (561) 746-7323

April 21, 2006

Mr. Herbert Fleischman
K-F Group, Inc.
2324 S. Congress Avenue
Suite 2-E
West Palm Beach, FL 33406

RE: Jog Road – Additional Services

Dear Mr. Fleischman:

The following is our amended proposal to provide you with surveying services for the recently revised centerline layout for the Jog Road project:

SCOPE OF SERVICES

Route 3E

I. STAKE-OUT REVISED CENTERLINE

Through the wooded portion of the project, from the revised P.C. of curve south of 45th Street, to 45th Street, we will set 3' lath on even stations at 200' intervals on the revised centerline.

We will set baseline points at 100' stations through the portion of the project running along the existing 45th Street and Jog Road, terminating at the P.T. at the north end of the revised curve on Jog Road.

No points will be set in the SWA lake south of 45th Street.

We will also recover/reset the baseline of the 45th Street project by Metric Engineering, from the P.T. along 45th Street, east to the west end of the bridge approach over the Turnpike (approximately 1000'). The coordinate/geometric information for Metric's baseline must be furnished to us by Palm Beach County.

Reference points for the P.C. and P.T. points of the two revised curves will also be set.

We will provide you a CAD (DWG) drawing, with the new reference points, to insert into your project file.

Fleischman
April 21, 2006
Page 2

Due to the conditions of the proposed alignment south of 45th Street, we will be using 4-wheel drive all terrain vehicles, airboat, and swamp buggy to facilitate access.

II. LEGAL DESCRIPTIONS

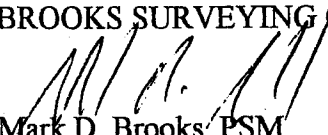
We will prepare four (4) legal descriptions and sketches, as requested, for the parcel acquisitions to be revised due to the change in the proposed centerline.

Attached please find a breakdown for the proposed hours and cost for the project. Any work not specifically stated in this proposal will be performed on an hourly basis according to the attached rate schedule. Fees stated in this proposal are valid for 90 days as of the date of this letter.

Please call me if you have any questions.

Sincerely,

BROOKS SURVEYING CONSULTANTS, INC.


Mark D. Brooks, PSM
President

Attachments: Attachment A - Project Hourly Breakdown
Attachment B - Current Hourly Rate Schedule

Accepted This _____ Day Of _____, 2006.

K-F GROUP, INC.

By: _____

ATTACHMENT A

Project No.	98506				
Description:	Jog Road – M-canal, north to existing Jog Road				
Length:	+/-4300lf				
Date:	4/21/06				
TASKS	FIELD CREW	CADD TECH	SURVEY TECH	PSM	COMMENTS
Line clearing for baseline	10	0	1	0	+/-2600' north of M-Canal
Baseline Control	8	0	2	0.5	
Centerline Staking (wooded portion)	10	0	1	0.5	200' stations, and P.C.
Centerline Points	24	0	2	0.5	100' stations, P.C.'s, and P.T.'s
P.C./P.T. references	8	2	2	1	4 points; 3 ref. points each
Total Hours	60	2	8	2.5	
Rate	\$95.00	\$ 55.00	\$55.00	\$85.00	
Sub-total	\$5,700	\$110	\$440	\$212.50	\$6,462.50
Reimbursables:					
Airboat/Swamp buggy	\$ 800.00 (2 days @ \$400/day)				
4-wheel drive ATV	\$ 120.00 (3 days @ \$40/day)				
Reimbursables total	\$ 920.00				
Legal Descriptions:	4 @ \$400				
Descriptions Total:	\$ 1,600.00				
PROJECT TOTAL:	\$8,982.50				

James F. Schnelle, Jr., P.E.
Environmental Management & Engineering
8259 North Military Trail, Suite #8
Palm Beach Gardens, Florida 33410-6352
(561) 622-5549

April 14, 2006

Mr. Herb Fleischman
K-F Group, Inc
2324 South Congress Avenue, Suite 2E
West Palm Beach, FL 33406

Re: Additional Work -- Solid Waste Authority Site Revised Wetland Delineation
and Preliminary Environmental Assessment

Dear Mr. Fleischman:

We are pleased to submit our proposal for environmental permitting tasks related to the revised alignment through the SWA Borrow Lake Area, revised wetland delineation and EAS. Our scope of work includes mapping the revised wetland impact and revising our Preliminary Environmental Assessment and CADD drawing.

Our scope does not include a cost for surveying the centerline of the revised alignment through the SWA property by a registered Florida Surveyor.

Task	Jurisdictional Delineation/Mapping		
1	Wetland Mapping/CADD Drawing	24	3,600
2	Biological Assessment Data/Direct & Secondary Impacts	8	1,200
3.	Environmental Assessment Report	16	2,400

Total Project Budgetary Cost Estimate	48	\$ 7,200
--	----	----------

Very truly yours,

James F. Schnelle, Jr., P.E.
Consultant

EXHIBIT "B"

CERTIFICATION STATEMENTS

Project : Jog Rd. – Roebuck Rd. to 45th Street

PROJECT NO. 1998506A

CONSULTANT: K-F Group, Inc.

TRUTH-IN-NEGOTIATION STATEMENT

By entering into this Agreement, the **CONSULTANT** certifies that the wage rates and costs used to determine the lump sum fees contained in herein are accurate, complete and current as of the date of this Agreement.

The said lump sum fees shall be adjusted to exclude any significant sums should the **COUNTY** determine that the lump sum fees were increased due to inaccurate, incomplete or non-current wage rates or due to inaccurate representations of fees paid to outside consultants.

The **COUNTY** shall exercise its right under this "Certificate" within one year following final payment.

PROHIBITION AGAINST CONTINGENT FEES STATEMENT

By entering into this Agreement the **CONSULTANT** warrants that they have not employed or retained any company or person other than a bonafide employee working solely for the **CONSULTANT** to solicit or secure this Agreement and that they have not paid or agreed to pay any person, company, corporation, individual or firm other than a bonafide employee working solely for the **CONSULTANT**, any fee, commission, percentage, gift or other consideration contingent upon or resulting from the award of making of this agreement.

PUBLIC ENTITY CRIMES STATEMENT

As provided in F.S. 287.132-133, by entering this Agreement or performing any work in furtherance hereof, the **CONSULTANT** certifies that it, its affiliates, suppliers, sub-contractors and consultants who will perform hereunder, have not been placed on the convicted vendor list maintained by the State of Florida Department of Management Services within the 36 months immediately preceding the date hereof. This notice is required by F.S. 287.133 (3) (a).

NON-DISCRIMINATION STATEMENT

The **CONSULTANT** warrants and represents that all of its employees are treated equally during employment without regard to race, color, religion, disability, sex, age, national origin, ancestry, marital status, or sexual orientation.



Hian C. Kor, P.E., President

EXHIBIT "C"

05/19/2006

PARTICIPATION FOR MWBE/SBE CONSULTANTS

Supplement Number 6

Project Name: Jog Rd. from Roebuck Road to 45th Street

Project No.: 1998506A

Prime Consultant: K-F Group, Inc.

Prime Contact Person: Hian C. Kor, P.E., President

Telephone No.: (561) 963-2730

Resolution Date: 10/02/2001

Res #: R2001-1619

Supplement date: 07/11/2006

Department: Engineering & Public Works

Name / Address / Telephone of Minority Sub-Consultant	Type / Description of Work Performed by Sub-Consultant		Contract Dollar Amount for Sub-Consultant				
			Black	Hispanic	Other	Women	White Male
Environmental Management & Engineering (Jim Schnelle, 8259 N MILITARY TRL STE 8 PALM BEACH GARDENS, FL 33410 (561) 622-5549	Environmental	MWBE	0.00	0.00	0.00	0.00	
		SBE	0.00	0.00	0.00	0.00	7,200.00
K-F Group, Inc. 2324 S CONGRESS AVE STE 2E WEST PALM BEACH, FL 33406 (561) 963-2730	Engineer Engineer Engineer	MWBE	0.00	0.00	194,637.02	0.00	
		SBE	0.00	0.00	194,637.02	0.00	0.00
Total MWBE			0.00	0.00	194,637.02	0.00	
%					92.32		
Total SBE			0.00	0.00	194,637.02	0.00	7,200.00
%					92.32		3.41

Total Supplement Amount: 210,819.52

EXHIBIT "D"

**LETTER OF INTENT TO PERFORM AS AN
SBE, M/WBE AND/OR SUB-CONSULTANT**

TO: PALM BEACH COUNTY
(NAME OF PRIME CONSULTANT)

(ADDRESS)

Note: If Prime is an SBE or M/WBE, address Letter of Intent to "Palm Beach County."

CONTACT PERSON & TITLE:

FROM: K-F GROUP, INC.
SUB-CONSULTANT (Prime if SBE or M/WBE)

2324 S. Congress Ave., Suite 2E, West Palm Beach, FL 33406
(ADDRESS)

(561) 963-2730
(TELEPHONE No.)

(561) 963-2731
(FAX No.)

CONTACT PERSON: Hian C. Kor

TITLE: President EMAIL: hkor@k-fgroup.com

The undersigned intend to perform work in connection with the above project as (check one):
 an individual X a corporation a partnership a joint venture

B. PALM BEACH COUNTY CERTIFIED SBE OR M/WBE * : X YES NO If YES, Check all that apply:

* MBE: BL H WBE X O(Other)

* SBE : BL H WBE X O(Other) White Male

* ATTACH APPLICABLE COPY OF NOTICE OF PALM BEACH COUNTY SBE OR M/WBE CERTIFICATION

The undersigned is prepared to perform the following described work in connection with the project (specify in detail, particular work items or parts thereof to be performed by the sub-consultant) or Prime if SBE or M/WBE:

1. Activity Provided: Highway and Drainage Design

2. ** SUB-CONSULTANT'S "TOTAL PARTICIPATION" FOR THIS PROJECT : 92.32 %

NOTE: Line 2 shall be the ACTUAL % of Total Project, NOT 100%

The undersigned will enter into a formal agreement for the described work with the above-named prime consultant upon an executed agreement with Palm Beach County.

** Prime's information if an SBE or M/WBE

Project : Jog Rd. - Roebuck Rd. to 45th Street

PROJECT NO. 1998506A

K-F GROUP, INC.
NAME OF SUB-CONSULTANT FIRM (PRIME if SBE or M/WBE)

Hian C. Kor President
(PRINT - NAME & TITLE OF AUTHORIZED REPRESENTATIVE)

BY:  5-22-06
(SIGNATURE OF AUTHORIZED REPRESENTATIVE) (DATE)

**LETTER OF INTENT TO PERFORM AS AN
SBE, M/WBE AND/OR SUB-CONSULTANT**

TO: K-F Group, Inc.
(NAME OF PRIME CONSULTANT)

2324 S. Congress Ave. Suite 2E, West Palm Beach, FL 33406
(ADDRESS)

Note: If Prime is an SBE or M/WBE, address to Palm Beach County.

CONTACT PERSON & TITLE: Herb Fleischman, V.P.

James F. Schnelle, Jr. P.E.

FROM: Environmental Management & Engineering
SUB-CONSULTANT (PRIME if SBE or M/WBE)

8259 N. Military Trail, Suite 8, Palm Beach Gardens, FL 33410 622-5549
(ADDRESS) (TELEPHONE)

CONTACT PERSON & TITLE: James F. Schnelle, Jr. EMAIL: JFSchnelle@aol.com

The undersigned intend to perform work in connection with the above project as (check one):
 an individual a corporation a partnership a joint venture

B. Palm Beach County Certified SBE or M/WBE* : YES NO *If YES, Check all that apply:*

* MBE: BL H WBE O (Other)

* SBE: BL H WBE O (Other) White Male

* ATTACH APPLICABLE COPY OF NOTICE OF PALM BEACH COUNTY SBE OR M/WBE CERTIFICATION

The undersigned is prepared to perform the following described work in connection with the project (specify in detail, particular work items or parts thereof to be performed by the sub-consultant):

1. Activity Provided: Environmental

2. SUB-CONSULTANT'S "TOTAL PARTICIPATION" FOR THIS PROJECT : 3.41%

NOTE: Line 2 shall be the ACTUAL % of Total Project, NOT 100%.

The undersigned will enter into a formal agreement for the described work with the above-named prime consultant upon an executed agreement with Palm Beach County.

Project: Jog Road - Roebuck Rd. to 45th Street

PROJECT NO. 1998506A

James F. Schnelle, Jr. P.E.
Environmental Management and Engineering
NAME OF SUB-CONSULTANT FIRM (PRIME if SBE or M/WBE)

James F. Schnelle, Jr. P.E. Consultant
(PRINT - NAME & TITLE REPRESENTATIVE)

BY: James F. Schnelle Jr.
(SIGNATURE OF REPRESENTATIVE)

5-19-06
(DATE)

PROJECT HISTORY

05/04/2006

Page 1

PROJECT NAME: Jog Rd. from Roebuck Road to 45th Street**PROJECT NO.** 1998506A**RESOLUTION DATE / NO.** 10/02/2001 R2001-1619 **AGREEMENT AMOUNT: \$** 645,135.00

SUPP #	DATE	DESCRIPTION	LEAD	CRC	BCC
1	10/21/2003	Revisions to Master plan, alignment modifications, proceed to 65% construction documents and related permitting.	0.00	0.00	69,403.26
2	06/09/2004	Additional survey, legals and monumentation.	0.00	20,225.00	0.00
3	08/16/2005	Revisions to design of sidewalk and fencing and splitting the project into two (2) phases.	0.00	0.00	147,419.28
4	03/24/2006	Evaluating storm water models & permitting services associated with the realignment of Jog Road.	46,850.00	0.00	0.00
5	05/03/2006	Revisions to plans to meet new minimum design standards & for revisions to MSE walls & bridge.	0.00	67,028.76	0.00
TOTALS			46,850.00	87,253.76	216,822.54

PROJECT HISTORY

05/19/2006

Page 1

PROJECT NAME: Jog Rd. from Roebuck Road to 45th Street**PROJECT NO.** 1998506A**RESOLUTION DATE / NO.** 10/02/2001 R2001-1619 **AGREEMENT AMOUNT: \$** 645,135.00

SUPP #	DATE	DESCRIPTION	LEAD	CRC	BCC
1	10/21/2003	Revisions to Master plan, alignment modifications, proceed to 65% construction documents and related permitting.	0.00	0.00	69,403.26
2	06/09/2004	Additional survey, legals and monumentation.	0.00	20,225.00	0.00
3	08/16/2005	Revisions to design of sidewalk and fencing and splitting the project into two (2) phases.	0.00	0.00	147,419.28
4	03/24/2006	Evaluating storm water models & permitting services associated with the realignment of Jog Road.	46,850.00	0.00	0.00
5	05/03/2006	Revisions to plans to meet new minimum design standards & for revisions to MSE walls & bridge.	0.00	67,028.76	0.00
TOTALS			46,850.00	87,253.76	216,822.54

Client#: 6368

KFGROUP3

ACORD™ CERTIFICATE OF LIABILITY INSURANCE

DATE (MM/DD/YY)
03/01/06

PRODUCER
Suncoast Insurance Associates
 P.O. Box 22668
 Tampa, FL 33622-2668
 813 289-5200

THIS CERTIFICATE IS ISSUED AS A MATTER OF INFORMATION ONLY AND CONFERS NO RIGHTS UPON THE CERTIFICATE HOLDER. THIS CERTIFICATE DOES NOT AMEND, EXTEND OR ALTER THE COVERAGE AFFORDED BY THE POLICIES BELOW.

INSURERS AFFORDING COVERAGE

INSURED
K-F Group, Inc.
 2324 S. Congress Avenue, Suite 2E
 West Palm Beach, FL 33406


INSURER A: **United States Fidelity & Guaranty**
 INSURER B: **St. Paul Fire & Marine**
 INSURER C:
 INSURER D:
 INSURER E:

COVERAGES

THE POLICIES OF INSURANCE LISTED BELOW HAVE BEEN ISSUED TO THE INSURED NAMED ABOVE FOR THE POLICY PERIOD INDICATED. NOTWITHSTANDING ANY REQUIREMENT, TERM OR CONDITION OF ANY CONTRACT OR OTHER DOCUMENT WITH RESPECT TO WHICH THIS CERTIFICATE MAY BE ISSUED OR MAY PERTAIN, THE INSURANCE AFFORDED BY THE POLICIES DESCRIBED HEREIN IS SUBJECT TO ALL THE TERMS, EXCLUSIONS AND CONDITIONS OF SUCH POLICIES. AGGREGATE LIMITS SHOWN MAY HAVE BEEN REDUCED BY PAID CLAIMS.

INSR LTR	TYPE OF INSURANCE	POLICY NUMBER	POLICY EFFECTIVE DATE (MM/DD/YY)	POLICY EXPIRATION DATE (MM/DD/YY)	LIMITS	
A	GENERAL LIABILITY	BK01265403	12/05/05	12/05/06	EACH OCCURRENCE	\$1,000,000
	<input checked="" type="checkbox"/> COMMERCIAL GENERAL LIABILITY				FIRE DAMAGE (Any one fire)	\$1,000,000
	<input type="checkbox"/> CLAIMS MADE <input checked="" type="checkbox"/> OCCUR				MED EXP (Any one person)	\$10,000
					PERSONAL & ADV INJURY	\$1,000,000
					GENERAL AGGREGATE	\$2,000,000
					PRODUCTS - COMP/OP AGG	\$2,000,000
	GEN'L AGGREGATE LIMIT APPLIES PER: <input type="checkbox"/> POLICY <input type="checkbox"/> PRO-JECT <input type="checkbox"/> LOC					
A	AUTOMOBILE LIABILITY	BK01265403	12/05/05	12/05/06	COMBINED SINGLE LIMIT (Ea accident)	\$1,000,000
	<input type="checkbox"/> ANY AUTO				BODILY INJURY (Per person)	\$
	<input type="checkbox"/> ALL OWNED AUTOS				BODILY INJURY (Per accident)	\$
	<input type="checkbox"/> SCHEDULED AUTOS				PROPERTY DAMAGE (Per accident)	\$
<input checked="" type="checkbox"/> HIRED AUTOS						
<input checked="" type="checkbox"/> NON-OWNED AUTOS						
	GARAGE LIABILITY				AUTO ONLY - EA ACCIDENT	\$
	<input type="checkbox"/> ANY AUTO				OTHER THAN AUTO ONLY: EA ACC	\$
					AGG	\$
	EXCESS LIABILITY				EACH OCCURRENCE	\$
	<input type="checkbox"/> OCCUR <input type="checkbox"/> CLAIMS MADE				AGGREGATE	\$
	<input type="checkbox"/> DEDUCTIBLE					\$
	<input type="checkbox"/> RETENTION \$					\$
						\$
B	WORKERS COMPENSATION AND EMPLOYERS' LIABILITY	WVA2448823	04/13/05	04/13/06	<input checked="" type="checkbox"/> WC STATUTORY LIMITS	OTHER
					E.L. EACH ACCIDENT	\$100,000
					E.L. DISEASE - EA EMPLOYEE	\$100,000
					E.L. DISEASE - POLICY LIMIT	\$500,000
	OTHER					

DESCRIPTION OF OPERATIONS/LOCATIONS/VEHICLES/EXCLUSIONS ADDED BY ENDORSEMENT/SPECIAL PROVISIONS
 Palm Beach County BOCC, a political subdivision of the State of Florida, Its Officers, Employees & Agents are listed as an additional insured with respects to the General Liability & Auto Liability Policy. The General Liability policy includes Contractual Liability.
 (See Attached Descriptions)

CERTIFICATE HOLDER	ADDITIONAL INSURED; INSURER LETTER:	CANCELLATION
Palm Beach County & Public Works Dept. Roadway Production Division 160 Australian Ave., Suite 503 West Palm Beach, FL 33406-1229		SHOULD ANY OF THE ABOVE DESCRIBED POLICIES BE CANCELLED BEFORE THE EXPIRATION DATE THEREOF, THE ISSUING INSURER WILL ENDEAVOR TO MAIL 30 DAYS WRITTEN NOTICE TO THE CERTIFICATE HOLDER NAMED TO THE LEFT, BUT FAILURE TO DO SO SHALL IMPOSE NO OBLIGATION OR LIABILITY OF ANY KIND UPON THE INSURER, ITS AGENTS OR REPRESENTATIVES. AUTHORIZED REPRESENTATIVE 

IMPORTANT

If the certificate holder is an ADDITIONAL INSURED, the policy(ies) must be endorsed. A statement on this certificate does not confer rights to the certificate holder in lieu of such endorsement(s).

If SUBROGATION IS WAIVED, subject to the terms and conditions of the policy, certain policies may require an endorsement. A statement on this certificate does not confer rights to the certificate holder in lieu of such endorsement(s).

DISCLAIMER

The Certificate of Insurance on the reverse side of this form does not constitute a contract between the issuing insurer(s), authorized representative or producer, and the certificate holder, nor does it affirmatively or negatively amend, extend or alter the coverage afforded by the policies listed thereon.

DESCRIPTIONS (Continued from Page 1)

RE: See the following projects:

- 1) Jog Road - Glades Road to Clint Moore Road
- 2) Jog Road - Roebuck Road to 45th Street
- 3) Persimmon Blvd E connection to Okeechobee Blvd
- 4) Gateway Blvd (Jog road to military trail)
- 5) Clint Moore Road (Military trail to Congress Avenue)
- 6) Annual intersection improvements projects
- 7) Jog Road alignment study (Roebuck to 45th Street)
- 8) Lake Worth Road Commerical Corridor Study (Military Trail to Congress Avenue)
- 9) Civil Engineering Services - Annual Basis
- 10) Boutwell Road
- 11) 60th Street/ Persimmon Blvd North Extension
- 12) Indiantown Road - Jupiter Farms Road to East Bridge

Retro Date: N/A Full Retro Coverage applies. Retro coverage is extended to include the effective date of ALL contracts.

ACORD CERTIFICATE OF LIABILITY INSURANCE

OP ID H4
KFGRO-1

DATE (MM/DD/YYYY)
05/03/06

PRODUCER (WL) Heffernan Insurance Brkrs 12012 S. Shore Blvd. Suite 105 Wellington FL 33414 Phone: 561-784-1188 Fax: 561-784-5141	THIS CERTIFICATE IS ISSUED AS A MATTER OF INFORMATION ONLY AND CONFERS NO RIGHTS UPON THE CERTIFICATE HOLDER. THIS CERTIFICATE DOES NOT AMEND, EXTEND OR ALTER THE COVERAGE AFFORDED BY THE POLICIES BELOW.	
	INSURERS AFFORDING COVERAGE	NAIC #
INSURED K-F Group, Inc. Herb Fleischman 2324 S. Congress Ave, Suite 2E West Palm Beach FL 33406	INSURER A: National Casualty Co.	
	INSURER B: ST. PAUL FIRE AND MARINE	
	INSURER C:	
	INSURER D:	
	INSURER E:	

COVERAGES

THE POLICIES OF INSURANCE LISTED BELOW HAVE BEEN ISSUED TO THE INSURED NAMED ABOVE FOR THE POLICY PERIOD INDICATED. NOTWITHSTANDING ANY REQUIREMENT, TERM OR CONDITION OF ANY CONTRACT OR OTHER DOCUMENT WITH RESPECT TO WHICH THIS CERTIFICATE MAY BE ISSUED OR MAY PERTAIN, THE INSURANCE AFFORDED BY THE POLICIES DESCRIBED HEREIN IS SUBJECT TO ALL THE TERMS, EXCLUSIONS AND CONDITIONS OF SUCH POLICIES. AGGREGATE LIMITS SHOWN MAY HAVE BEEN REDUCED BY PAID CLAIMS.

INSR ADD'L LTR	INSRD	TYPE OF INSURANCE	POLICY NUMBER	POLICY EFFECTIVE DATE (MM/DD/YY)	POLICY EXPIRATION DATE (MM/DD/YY)	LIMITS	
		GENERAL LIABILITY <input type="checkbox"/> COMMERCIAL GENERAL LIABILITY <input checked="" type="checkbox"/> CLAIMS MADE <input type="checkbox"/> OCCUR GEN'L AGGREGATE LIMIT APPLIES PER: <input type="checkbox"/> POLICY <input type="checkbox"/> PRO-JECT <input type="checkbox"/> LOC	NOT APPLICABLE			EACH OCCURRENCE	\$
						DAMAGE TO RENTED PREMISES (Ea occurrence)	\$
						MED EXP (Any one person)	\$
						PERSONAL & ADV INJURY	\$
						GENERAL AGGREGATE	\$
						PRODUCTS - COMP/OP AGG	\$
		AUTOMOBILE LIABILITY <input type="checkbox"/> ANY AUTO <input type="checkbox"/> ALL OWNED AUTOS <input type="checkbox"/> SCHEDULED AUTOS <input type="checkbox"/> HIRED AUTOS <input type="checkbox"/> NON-OWNED AUTOS	NOT APPLICABLE			COMBINED SINGLE LIMIT (Ea accident)	\$
						BODILY INJURY (Per person)	\$
						BODILY INJURY (Per accident)	\$
						PROPERTY DAMAGE (Per accident)	\$
		GARAGE LIABILITY <input type="checkbox"/> ANY AUTO	NOT APPLICABLE			AUTO ONLY - EA ACCIDENT	\$
						OTHER THAN AUTO ONLY: EA ACC	\$
						AGG	\$
		EXCESS/UMBRELLA LIABILITY <input type="checkbox"/> OCCUR <input type="checkbox"/> CLAIMS MADE DEDUCTIBLE RETENTION \$	NOT APPLICABLE			EACH OCCURRENCE	\$
						AGGREGATE	\$
							\$
							\$
							\$
B		WORKERS COMPENSATION AND EMPLOYERS' LIABILITY ANY PROPRIETOR/PARTNER/EXECUTIVE OFFICER/MEMBER EXCLUDED? If yes, describe under SPECIAL PROVISIONS below	BW02191789	04/06/06	04/06/07	WC STATU-TORY LIMITS	OTH-ER
						E.L. EACH ACCIDENT	\$ 100000
						E.L. DISEASE - EA EMPLOYEE	\$ 100000
						E.L. DISEASE - POLICY LIMIT	\$ 500000
A		Professional Lia. DED \$10,000	ARO0001508	12/05/05	12/05/06	Each Claim	1,000,000
						Ann Agg	1,000,000

DESCRIPTION OF OPERATIONS / LOCATIONS / VEHICLES / EXCLUSIONS ADDED BY ENDORSEMENT / SPECIAL PROVISIONS

As respects to the names Insureds operations RE: the following Projects:

- 1.) Jog Road- Glades Road to Clint Moore Road
- 2.) Jog Road- Roebuck to 45th Street
- 3.) Persimmon Blvd E connection to Okeechobee Blvd

CERTIFICATE HOLDER

PALM BEA

Palm Beach County & Public
 Works Dept Roadway Production
 Division
 160 Australian Ave Ste 503
 West Palm Beach FL 33406-1229

CANCELLATION

SHOULD ANY OF THE ABOVE DESCRIBED POLICIES BE CANCELLED BEFORE THE EXPIRATION DATE THEREOF, THE ISSUING INSURER WILL ENDEAVOR TO MAIL 30 DAYS WRITTEN NOTICE TO THE CERTIFICATE HOLDER NAMED TO THE LEFT, BUT FAILURE TO DO SO SHALL IMPOSE NO OBLIGATION OR LIABILITY OF ANY KIND UPON THE INSURER, ITS AGENTS OR REPRESENTATIVES.

AUTHORIZED REPRESENTATIVE

Henry Paul II

NOTEPAD:

INSURED'S NAME K-F Group, Inc.

KHERO-1
OPID H4PAGE 2
DATE 05/03/06

- 4) Gateway Blvd (Jog Road to Military Trail)
- 5) Clint Moore Road (Military Trail to Congress Ave)
- 6) Annual Intersection improvements Project
- 7) Jog Road Alignemtn study (Roebuck to 45th Street)
- 8) Lake Worth Road Commercial Corridor Study (military Trail to Congress Ave)
- 9) Civil Engineering Services Annual Basis
- 10) Boutwell Road
- 11) 60th Street Persimmon Blvd North Extension
- 12) Indiantown Road Jupiter Farms Road East to Bridge

Retro date 4/18/97

EXHIBIT ROADWAY DESIGN SCHEDULE

PROJECT NAME : JOG ROAD - ROEBUCK ROAD TO 45TH STREET																		
PROJECT NO. 1998506																		
DESCRIPTION	MAY '06	JUN '06	JUL '06	AUG '06	SEP '06	OCT '06	NOV '06	DEC '06	JAN '07	FEB '07	MAR '07	APR '07	MAY '07	JUN '07	JUL '07	AUG '07	SEP '07	OCT '07
	1 2 3 4	1 2 3 4	1 2 3 4	1 2 3 4	1 2 3 4	1 2 3 4	1 2 3 4	1 2 3 4	1 2 3 4	1 2 3 4	1 2 3 4	1 2 3 4	1 2 3 4	1 2 3 4	1 2 3 4	1 2 3 4	1 2 3 4	1 2 3 4
Notice to Proceed	█																	
Survey																		
Aerial Photography																		
Prelim Design / Layout																		
Prelim Layout Review																		
Final Design / Layout																		
Final Layout Review																		
Phase IA (35%) Submittal																		
PBC Review Complete (3 Weeks)																		
Phase IB - Field Review																		
Phase IIA (65%) Submittal	█																	
Structural Plans		█																
Legal Sketches		█																
PBC Review Complete (3 Weeks)		█																
Phase IIB - Util. Coord. Mtg.			█															
Structural Review Complete Phase IIC - Pot Hole Util.			█															
Phase IIF - Field Review				█														
Phase IIIA (96%) Submittal				█														
PBC Review Complete (3 Weeks)					█													
Begin Permit Submittal			█	█	█	█	█	█	█	█	█	█	█	█	█	█	█	█
Phase IV (100%) Submittal						█												
PBC Review Complete (3 Weeks)								█										
All Permits Received												█						
Final Submittal													█					

* WITH RESPECT TO THE ABOVE PERMIT AGENCY TIME FRAMES, K-F GROUP DOES NOT IMPLY THAT THE AGENCIES IN QUESTION WILL PERFORM THEIR WORK IN A SPECIFIED TIME FRAME. K-F GROUP HAS NO CONTROL OVER THEIR INTERNAL SCHEDULES AND CANNOT DETERMINE WHEN THE PERMITS WILL BE SECURED. THE ABOVE IS A BEST GUESS ESTIMATE BASED ON PAST EXPERIENCE.



K-F GROUP, INC.
CONSULTING ENGINEERS