

# Annexation Petition Summary

---

<b>Municipality</b>	Greenacres	<b>Fiscal Year</b>	2005
<b>Annexation Name</b>	Kensington Place	<b>Status</b>	Withdrawn
<b>Annexation ID</b>	2004-18-008		
<b>Acres</b>	1.60		
<b>Location</b>	West side of Jog Rd, north of Chickasaw Rd		

---

<b>First Reading</b>	10/18/2004	<b>Second Reading</b>	11/1/2004
----------------------	------------	-----------------------	-----------

---

<b>Type</b>	Voluntary	<b>Auto Id Number</b>	462
-------------	-----------	-----------------------	-----

<b>Intake Date</b>	7/23/2004
--------------------	-----------

<b>Existing Use</b>	Vacant
---------------------	--------

<b>County FLU</b>	Medium Residential 5 (MR-5)
-------------------	-----------------------------

<b>County Zoning</b>	Ag. Residential (AR)
----------------------	----------------------

<b>Petition Num.</b>	None
----------------------	------

<b>Proposed Use</b>	10 Unit Multi-Family
---------------------	----------------------

<b>Proposed FLU</b>	Residential Medium
---------------------	--------------------

<b>Proposed Zoning</b>	Residential Medium - 2
------------------------	------------------------

<b>Commissioner</b>	Jeff Koons	<b>District</b>	2
---------------------	------------	-----------------	---

<b>AdoptionDate</b>		<b>Completed?</b>	<input checked="" type="checkbox"/>
---------------------	--	-------------------	-------------------------------------

<b>OrdNum</b>	2004-01	<b>Objections?</b>	<input type="checkbox"/>
---------------	---------	--------------------	--------------------------

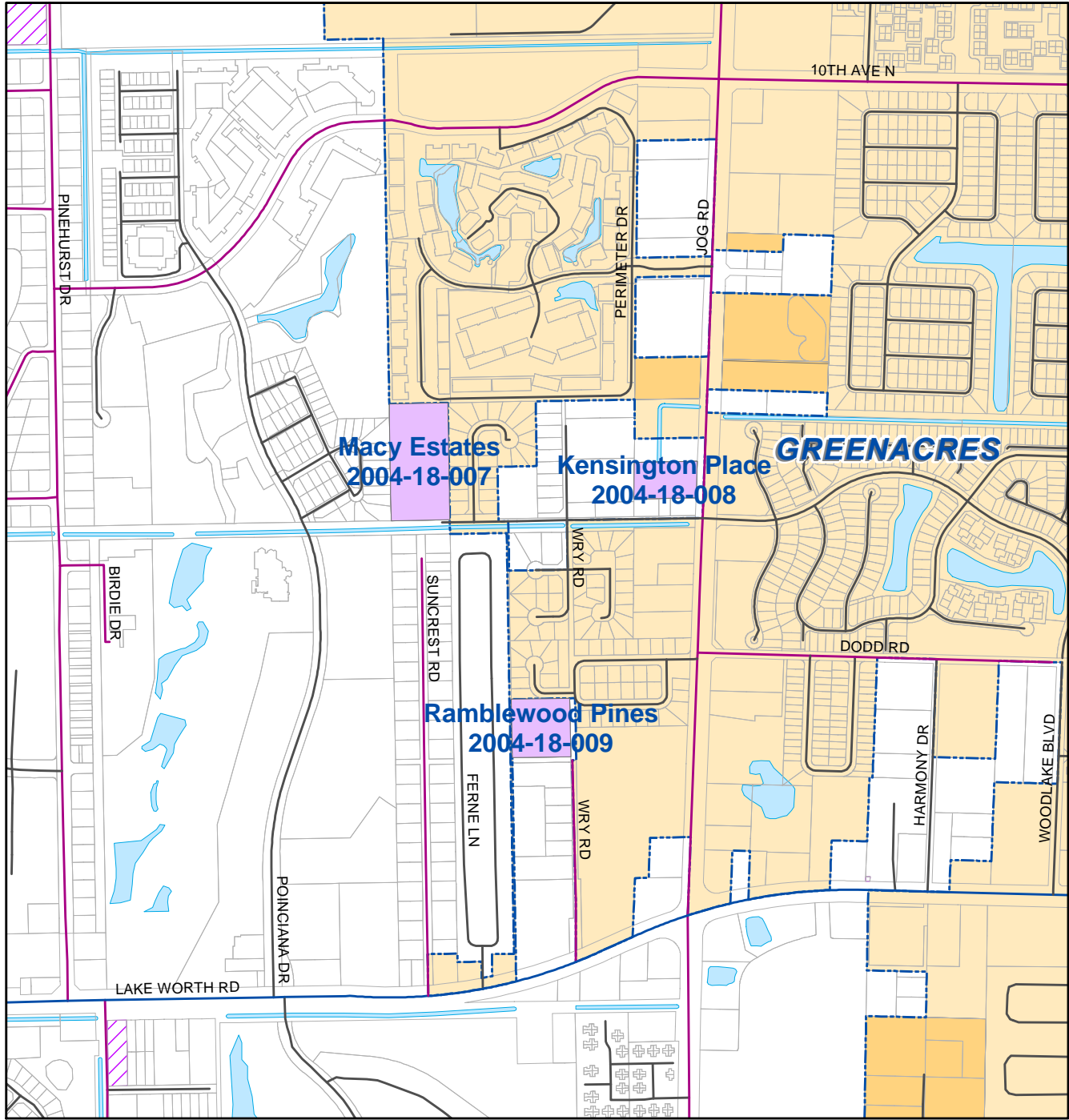
**Affected Parcel Control Numbers**












00-42-43-27-05-022-0406

**Comments:**

The property owner terminated the annexation on 10/21/04.

# Annexation Location Map



 Newly Proposed Annexation	 Parcels	<b>Roads</b>  Other  FDOT  Palm Beach County	
 Pending Annexation	 Palm Beach County Owned Parcels		<b>Responsible Authority</b>
 Previous Annexation	 Municipality		
 Failed/Withdrawn Annexation	 Water		

Revision Date: 07/27/04  
 Contact: Kathleen Chang  
 Filename: N:\Division Pr\Annex\FY2004\Macy-Kensington-Ramblewood  
 Note: Map is not official, for presentations purposes only



**Planning, Zoning & Building**  
 100 Australian Avenue  
 West Palm Beach, FL 33406  
 Phone (561) 233-5300

