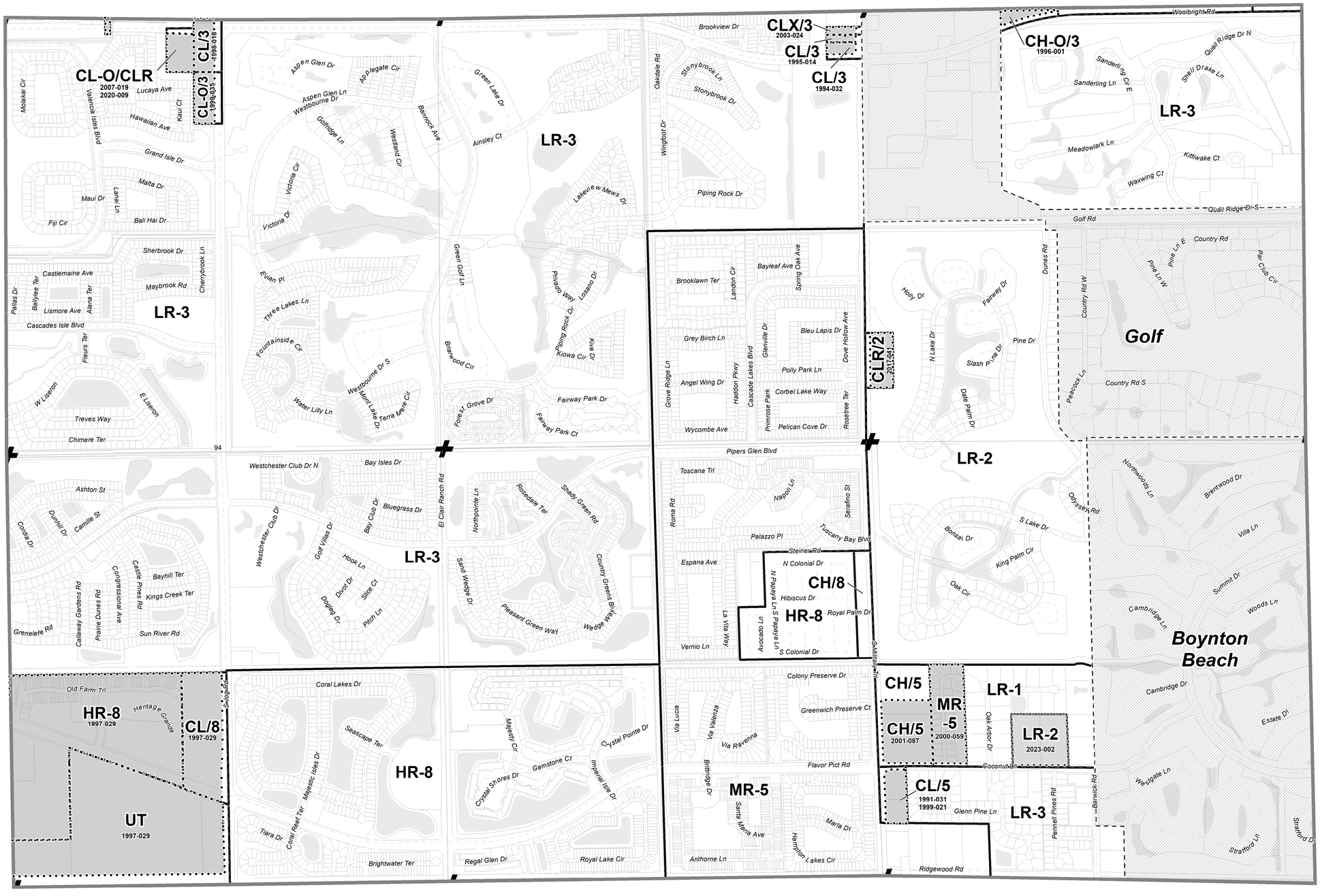

Amendment Table

Amendment ID	Ordinance Number	Adoption Date
91-94 COM 4	1991-031	9/9/1991
94-94 COM 1	1994-032	12/20/1994
95SCA - 94 COM1	1995-014	4/27/1995
96-S1, 96S- 94 COM 1	1996-001	1/5/1996
96-90 COM 7	1996-041	9/26/1996
97-94 UT 1	1997-029	9/22/1997
97-94 UT 1	1997-029	9/22/1997
97-94 UT 1	1997-029	9/22/1997
98S-94 COM 1	1998-018	5/28/1998
99-94 COM 1	1999-021	8/17/1999
99S-94 COM 2	1999-035	9/23/1999
00-94 COM 1	2000-059	12/6/2000
Com. Cat. 94a	2001-087	12/5/2001
SCA 2002-0013	2003-024	6/26/2003
SCA 2006-00029	2007-019	10/25/2007
SCA 2017-021	2017-041	11/30/2017
SCA 2020-008	2020-009	6/25/2020
SCA 2022-022	2023-002	1/26/2023

Note: Each site on this map referenced with an Ordinance Number has been subject to a site specific Future Land Use Atlas amendment adopted by the Board of County Commissioners. Please reference the applicable ordinance for conditions of approval that may limit the development to a certain size, use or intensity at the Planning Division and on this webpage: www.pbcgov.com/pzb/planning/ordinances

1 inch = 600 feet

0 600 1,200 Feet

This map is a representation of the official copy of the map on file with Palm Beach County Planning Division.

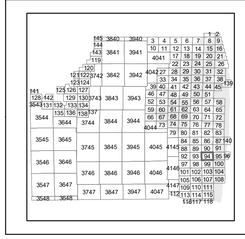

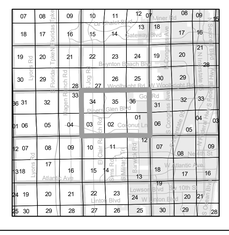

Future Land Use Atlas of Palm Beach County, Florida

ATLAS PAGE 94

Last Printed On:
Apr 25, 2023

Future Land Use
FLU Atlas Page
Amendments
Parcels
Municipality
Water

Palm Beach County
Planning, Zoning and Building Department