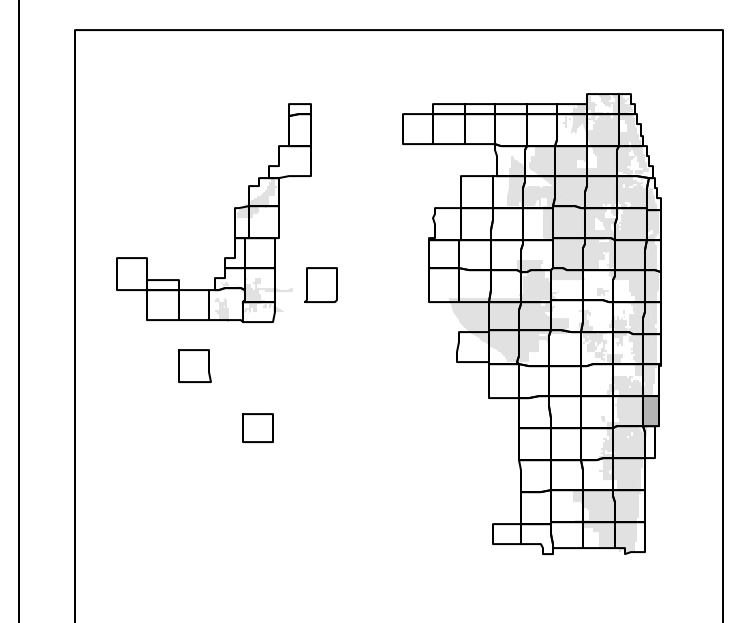











Identification No.	Approval Type	Petition Suffix	Resolution	Date
001NA	00-042	NA	IR 01-053	10/15/2005
002NA	00-048	NA	IR 01-053	10/15/2005
003SE	00-111	NA	IR 00-851	NA
004NA	00-111	NA	IR 00-850	10/05/2002
1000NA	03-024	NA	NA	NA
11802NA	04-010	NA	NA	NA
11802NA	05-200	NA	NA	NA
11802NA	05-481	NA	NA	NA



01	02	03	04	05	06	07	08	09	10	11	12
13	14	15	16	17	18	19	20	21	22	23	24
25	26	27	28	29	30	31	32	33	34	35	36
37	38	39	40	41	42	43	44	45	46	47	48
49	50	51	52	53	54	55	56	57	58	59	60
61	62	63	64	65	66	67	68	69	70	71	72
73	74	75	76	77	78	79	80	81	82	83	84
85	86	87	88	89	90	91	92	93	94	95	96
97	98	99	100	101	102	103	104	105	106	107	108
109	110	111	112	113	114	115	116	117	118	119	120

**ZONING QUAD 8**  
**Zoning District Map of Palm Beach County**  
 Sep 18, 2006

-  Zoning Quad Boundary
-  Zoning Designation Boundary
-  Parcels
-  Municipality
-  Water
-  Section Lines
-  Additional Approvals
-  Overlays



1 inch equals 600 feet

