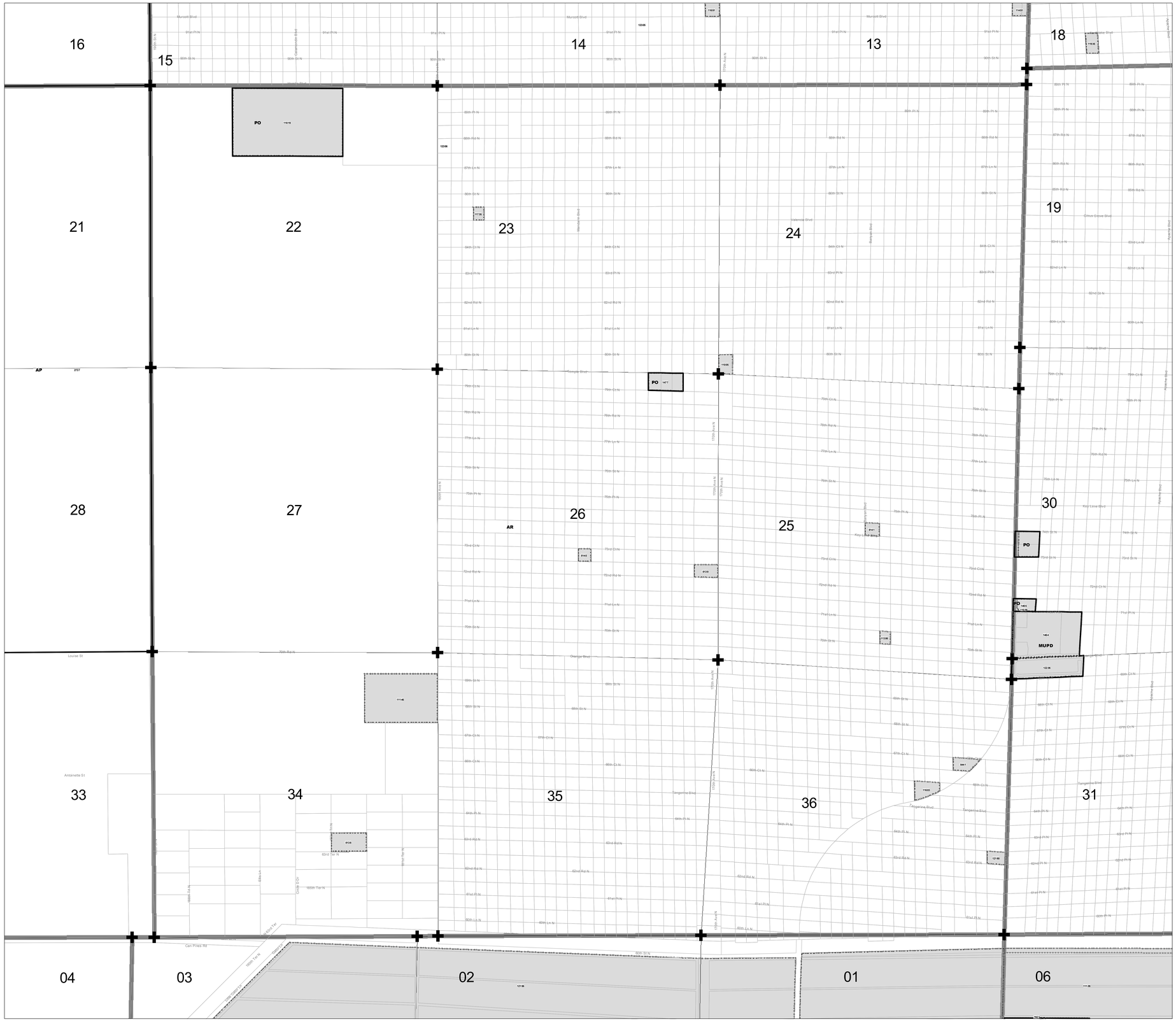

Identification No.	Approval Type	Petition	Suffix	Resolution	Date	Decision
1477	COZ	97-058	NA	R-97-1584	19971023	APPROVED
2737	NA	90-035	NA	R-90-1899	19900628	APPROVED
8138	DRC	97-019	NA	NA	NA	APPROVED
8138	BA	97-058	NA	NA	NA	APPROVED
8139	BA	98-071	NA	NA	NA	APPROVED
8140	BA	98-070	NA	NA	NA	APPROVED
8141	SE	92-020	NA	R-92-1824	NA	APPROVED
8441	BA	97-058	NA	NA	NA	APPROVED
11005	BA	96-075	NA	NA	NA	APPROVED
11146	DRC	03-004	NA	NA	NA	APPROVED
11306	BA	03-022	NA	NA	NA	APPROVED
11603	BA	93-078	NA	NA	NA	APPROVED
11735	BA	04-028	NA	NA	NA	APPROVED
11819	NA	04-268	NA	R-04-2423	20041118	APPROVED
11819	BA	05-133	NA	NA	NA	APPROVED
12180	BA	07-143	NA	NA	NA	APPROVED
12236	NA	06-012	NA	R-07-1871	20071025	APPROVED
12236	DOA	06-012	NA	R-08-1362	20080724	APPROVED
12306	BA	06-00440	NA	NA	NA	DENIED

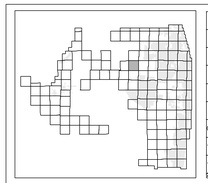

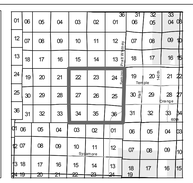

ZONING QUAD 89

Zoning District Map of Palm Beach County

Nov 05, 2008

Additional Approvals
Zoning Quad Boundary
Zoning Designation Boundary
Water
Overlays
Parcels
Municipality
Section Lines

1 inch equals 600 feet

0 600 1,200 Feet

Palm Beach County
Planning, Zoning and Building Department